

VERSION CONTROL

Date	Reason	Who	Version No.
February 2026	Policy Map H Amended 1 and 2	SG	1.0.3
July 2024	Policy Maps Updated	SG	1.0.2
April 2024	Policy Maps Updated	SG	1.0.1
July 2023	Document creation	SG	1.0.0

CONTENTS

Neighbourhood Plan Area.....	3
Policy Map A.....	5
For: GC1 - Design Principles, GC3 - Housing Delivery, GC4 - Loddington Road Site (RA146), GC5 - Local Housing Needs	
Policy Map B.....	6
For: GC11 - Cransley Reservoir, GC13 - Supporting the Development of Small Businesses	
Policy Map C.....	7
For: GC2 - Development in the Conservation Area	
Policy Map D.....	8
For: GC6 - Settlement Boundary	
Policy Map E.....	9
For: GC7 - Protection of Views	
Policy Map F.....	10
For: GC8 - Local Green Spaces, GC9 - Important Open Spaces	
Policy Map G.....	11
Statutorily Listed Buildings and Structures	
Policy Map H.....	12
For: Locally Listed Buildings and Structures - Map split into 9 parts due to large spread within the parish	
Policy Map H Part 1 to Part 9.....	13 to 20
For: Locally Listed Buildings and Structures	
Policy Map I.....	21
For: GC12 - Village Facilities	

Neighbourhood Plan Area

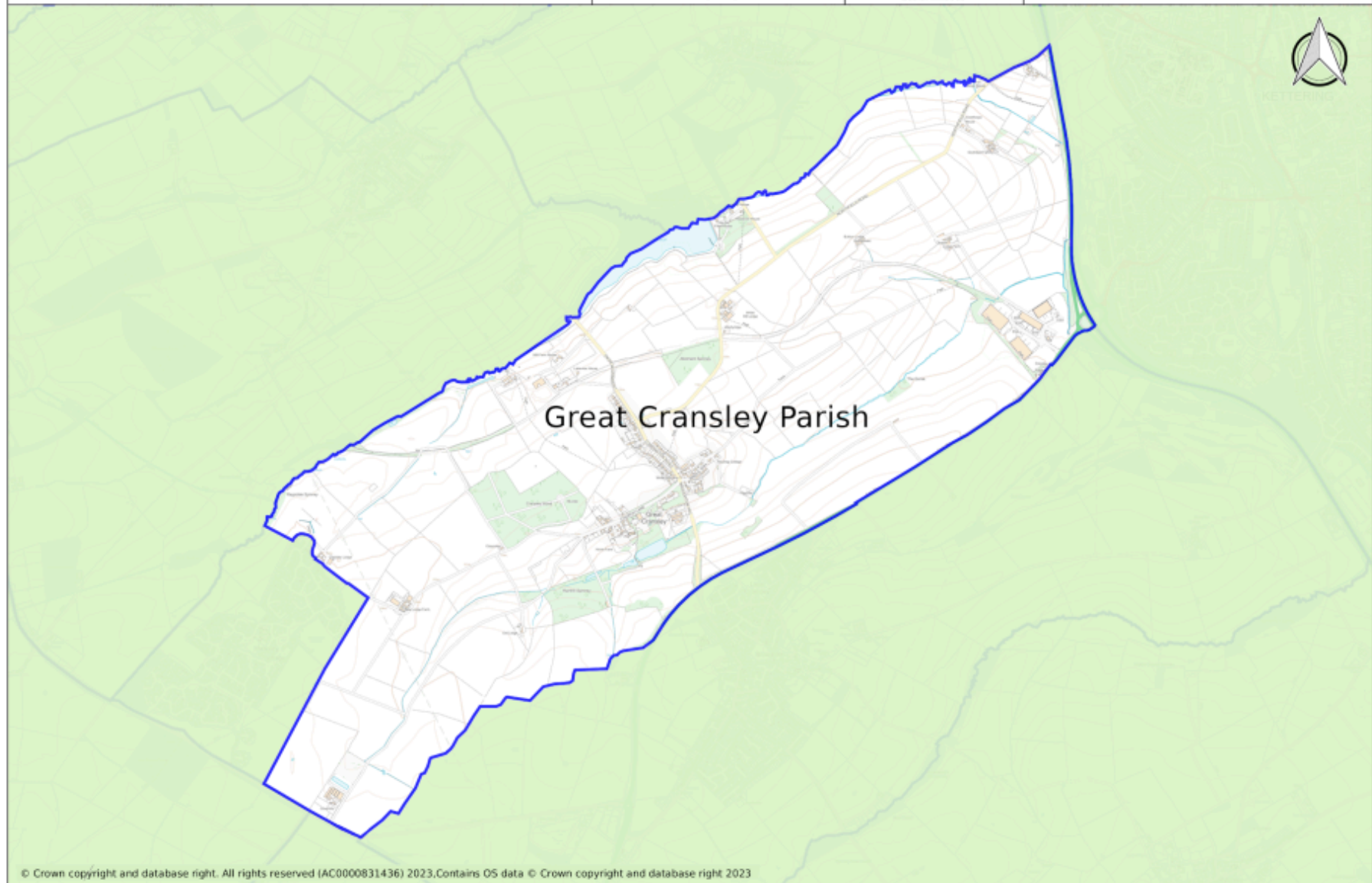
Great Cransley

Author: NP Steering Group

Date: 14/07/2023



ParishOnline



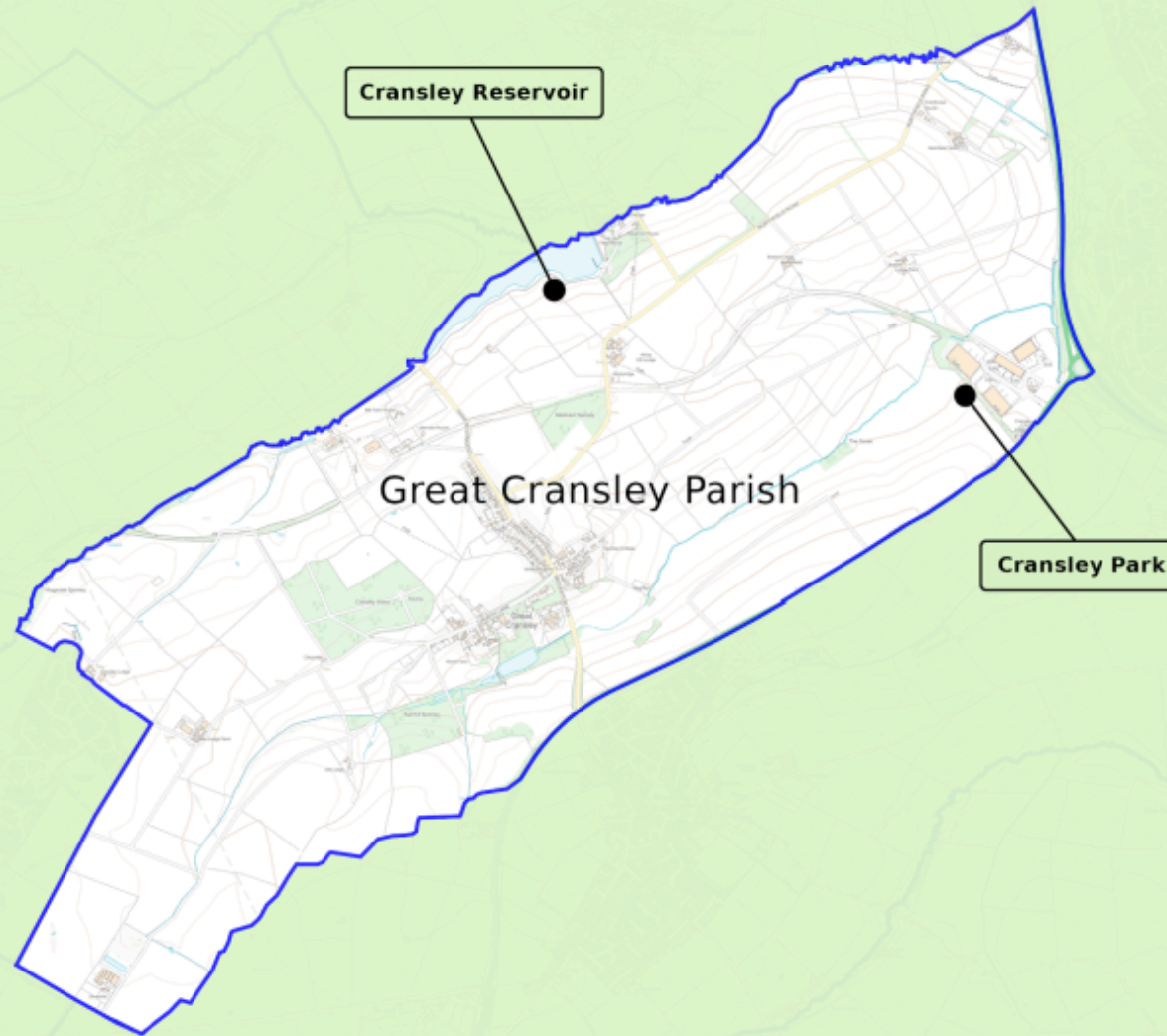
© Crown copyright and database right. All rights reserved (AC0000831436) 2023, Contains OS data © Crown copyright and database right 2023

Policy Map A
For: GC1 - Design Principles, GC3 - Housing Delivery
GC4 - Loddington Road Site (RA146), GC5 - Local Housing Needs

Great Cransley
Author: NP Steering Group
Date: 14/07/2023



© Crown copyright and database right. All rights reserved (AC0000831436) 2023, Contains OS data © Crown copyright and database right 2023



© Crown copyright and database right. All rights reserved (AC0000831436) 2023. Contains OS data © Crown copyright and database right 2023


Policy Map D

For: GC6 - Settlement Boundary

Great Cransley

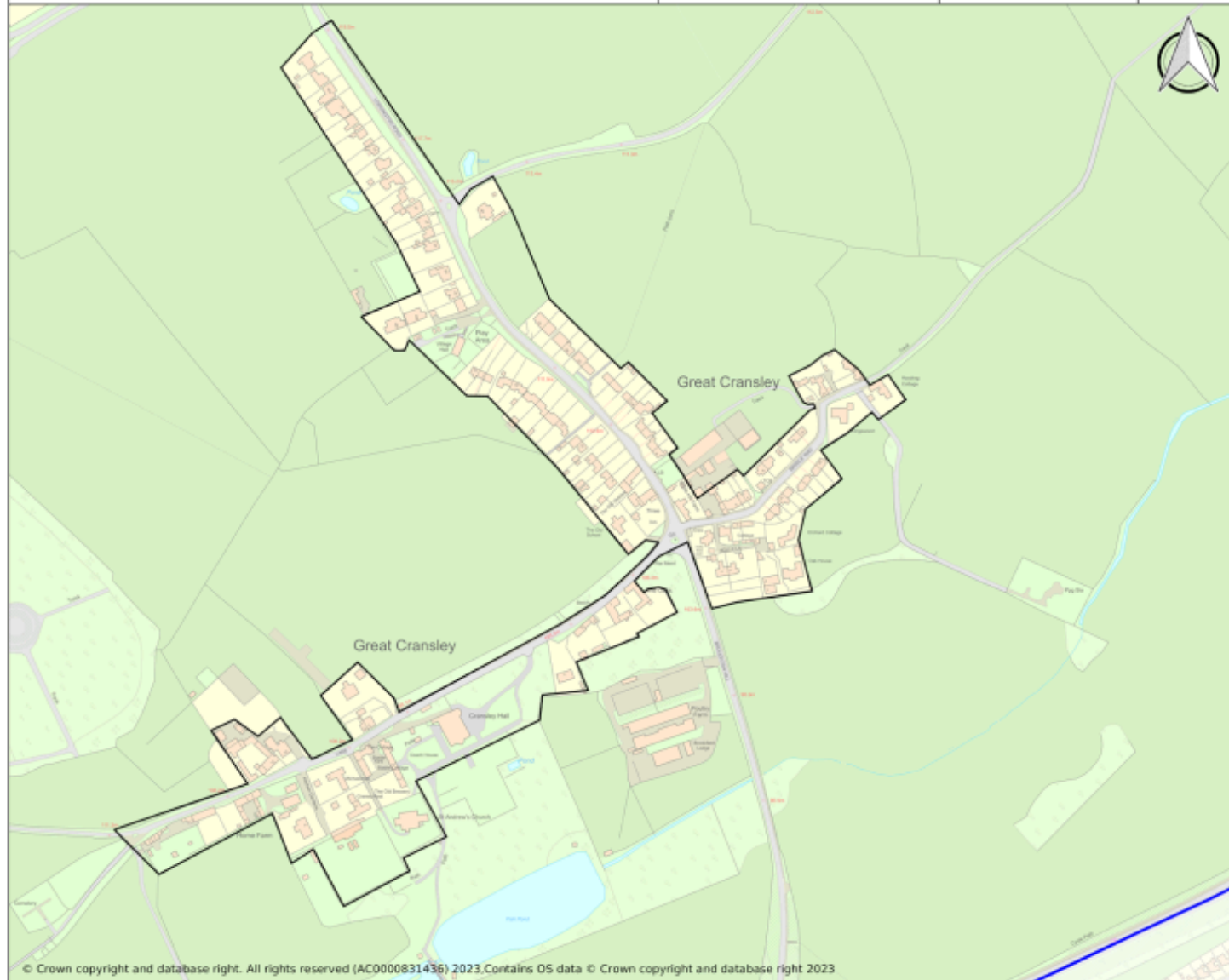
Author: NP Steering Group

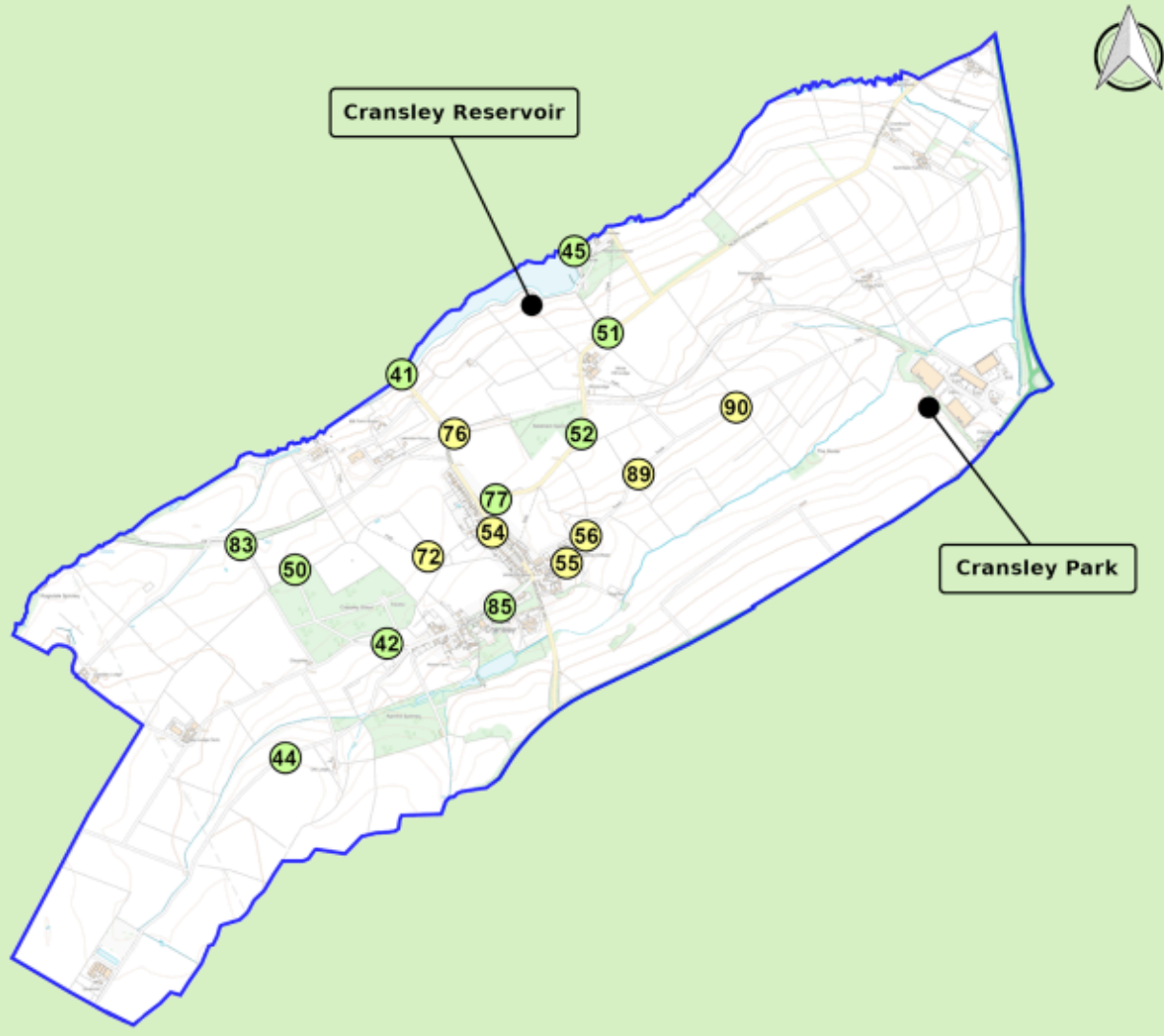
Date: 14/07/2023



Policy Map D

Settlement Boundary





Policy Map E

Top 10 views

- 41 Views NE over Cransley Reservoir
- 42 Views from Church Lane beyond the settlement boundary
- 44 Views from the Bridleway close to Squires Lodge Farm
- 45 View from the dam across Cransley Reservoir
- 50 View of Loddington church
- 51 View over Cransley Reservoir from Northfield Road
- 52 View From Northfield Road east towards Kettering and Burton Latimer
- 77 View approaching the village on Northfield Road
- 83 View NW to NE from the bridleway at the north exit from Cransley Wood
- 85 Views along Church Lane

Next 7 popular views

- 54 View east from the Village Hall & play area
- 55 View SE from Bridle Way
- 56 Views from the end of Bridle Way
- 72 Views from the bridleway west of Church Lane
- 76 View north from Loddington Road at old railway bridge
- 89 Views from Bridle Way
- 90 Views from the bridleway to Kettering

© Crown copyright and database right. All rights reserved (AC0000831436) 2024. Contains OS data © Crown copyright and database right 2024

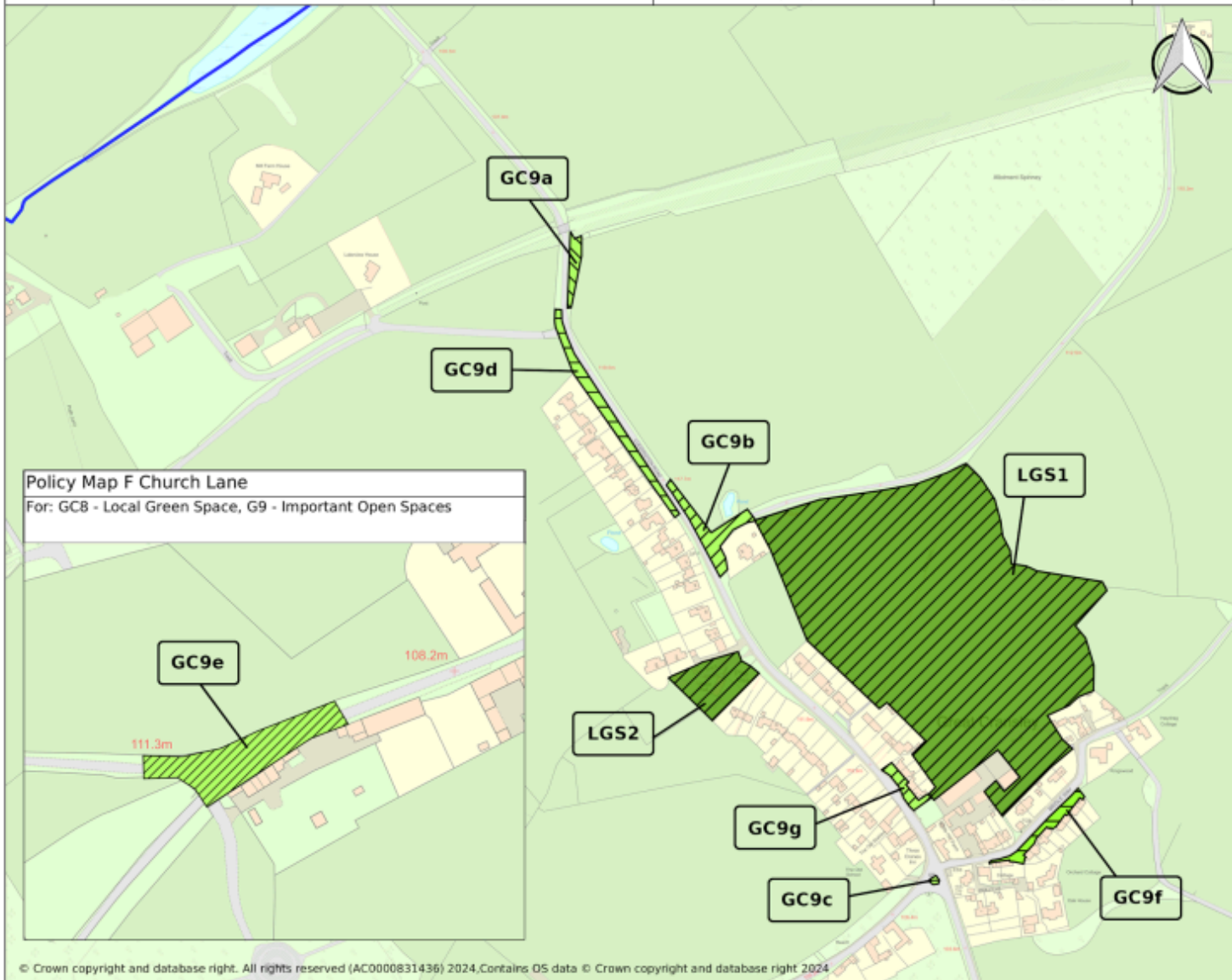

Policy Map F

For: GC8 - Local Green Space, G9 - Important Open Spaces

Great Cransley

Author: NP Steering Group

Date: 14/07/2023



Policy Map F Church Lane
For: GC8 - Local Green Space, G9 - Important Open Spaces



- Policy Map F**
- GC9a**
Roadside verge beside Loddington Road, East side only.
 - GC9b**
Roadside verge at the junction of Northfield Road with Loddington Road.
 - GC9c**
Open space at the junction of Church Lane with Loddington Road, Broughton Hill and Bridle Way.
 - GC9d**
Wide verge on the west side of Loddington Road, from 53 Loddington Road.
 - GC9e**
West Green, the turning area at the end of Church Lane.
 - GC9f**
Wide verge adjacent to Nos 2 to 20 Bridle Way.
 - GC9g**
Roadside verge outside Nos 4 to 10 Loddington Road.
 - GC8 - LGS1**
Pasture field bordering Loddington Road and the south side of Northfield Road.
 - GC8 - LGS2**
Village Play Area and Great Cransley Village Memorial Hall Grounds, Loddington Road.

© Crown copyright and database right. All rights reserved (AC0000831436) 2024, Contains OS data © Crown copyright and database right 2024

Policy Map G

Statutorily Listed Buildings and Structures

Great Cransley

Author: NP Steering Group

Date: 14/07/2024



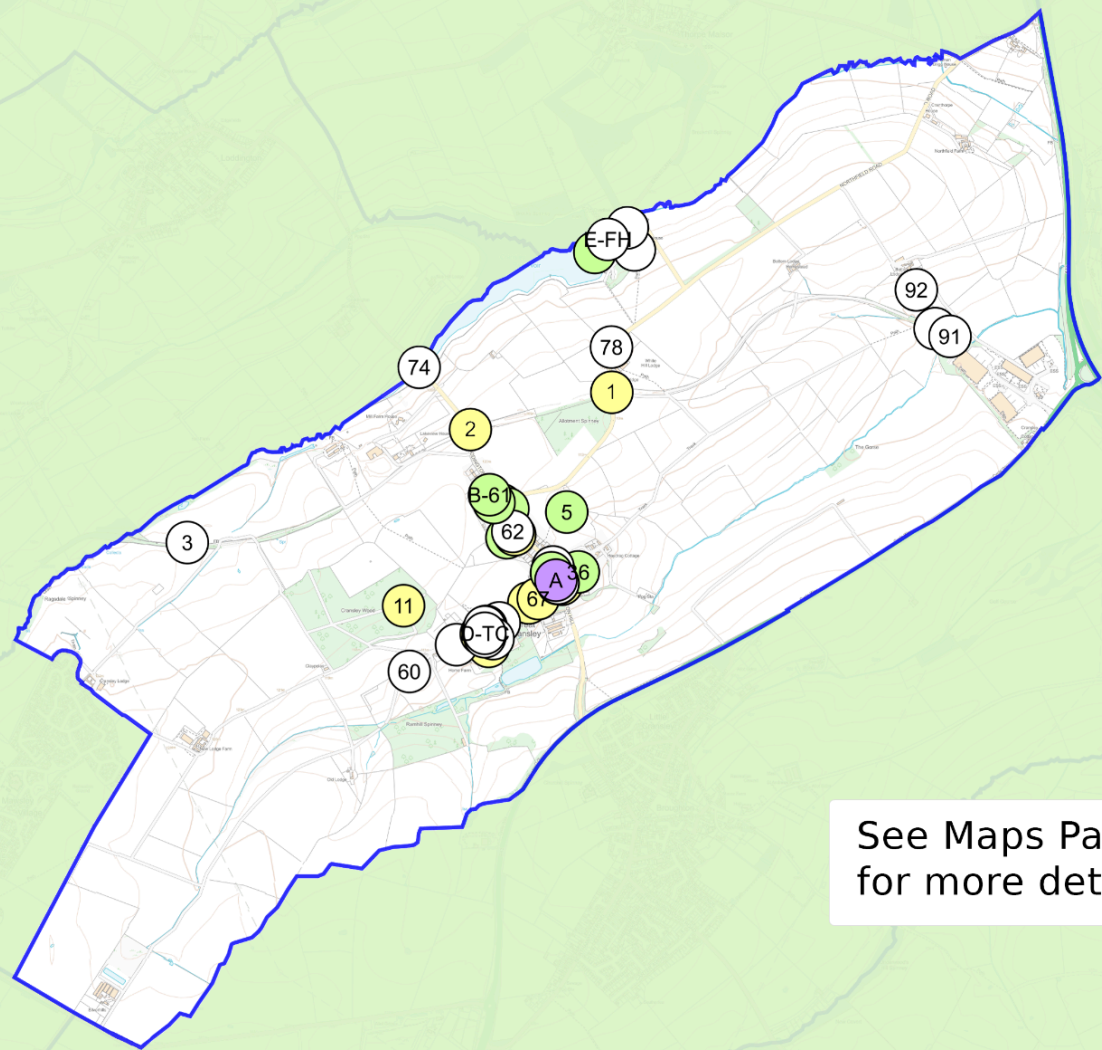
Listed Buildings

- 21** St Andrew's Church
Grade I
- 22** Chest Tomb
Grade II
- 23** Cransley Hall
Grade II*
- 24** Garden Urn 1
Grade II
- 25** Garden Urn 2
Grade II
- 26** The Old Vicarage
Grade II
- 27** Old Lodge Farm
Grade II
- 28** Ragsdale
Grade II
- 29** War Memorial
Grade II
- 30** White Hill Farmhouse
Grade II

© Crown copyright and database right. All rights reserved (AC0000831436) 2024, Contains OS data © Crown copyright and database right 2024



KETTERING



See Maps Part 1 - 9
for more details




- Policy Map H**
- ③ Dismantled railway line bridge
 - ⑪ Cransley Motte
 - ⑥⑩ Great Cransley Cemetery
 - ⑧② Traditional stone farm buildings



Policy Map H

- ① Northfield Road bridge over dismantled railway
- ② Loddington Road bridge over dismantled railway
- ⑦④ Road bridge carrying Loddington Road
- ⑦⑧ Traditional stone barns Northfield Road



- Policy Map H**
- 6 Cransley Reservoir and Dam
 - 8 WW2 Air raid shelter
 - E-FH Filter House Cransley Reservoir
 - E-PH Pump House Cransley Reservoir

© Crown copyright and database right. All rights reserved (AC0000831436) 2024. Contains OS data © Crown copyright and database right 2024




- Policy Map H**
- ③⑧ Dismantled Railway Line Cransley Park
 - ⑨① Dismantled Railway Line Bridge Cransley Park
 - Ridge and Furrow Cransley Park & Bottom Lodge Farm



Policy Map H

- 31 Old Style Signpost
- 32 Millennium Sculpture
- 33 Village Hall and Grounds
- 34 Play Area & Equipment
- 62 Village Hall Notice Board
- B-51 51 Loddington Road
- B-61 61 Loddington Road



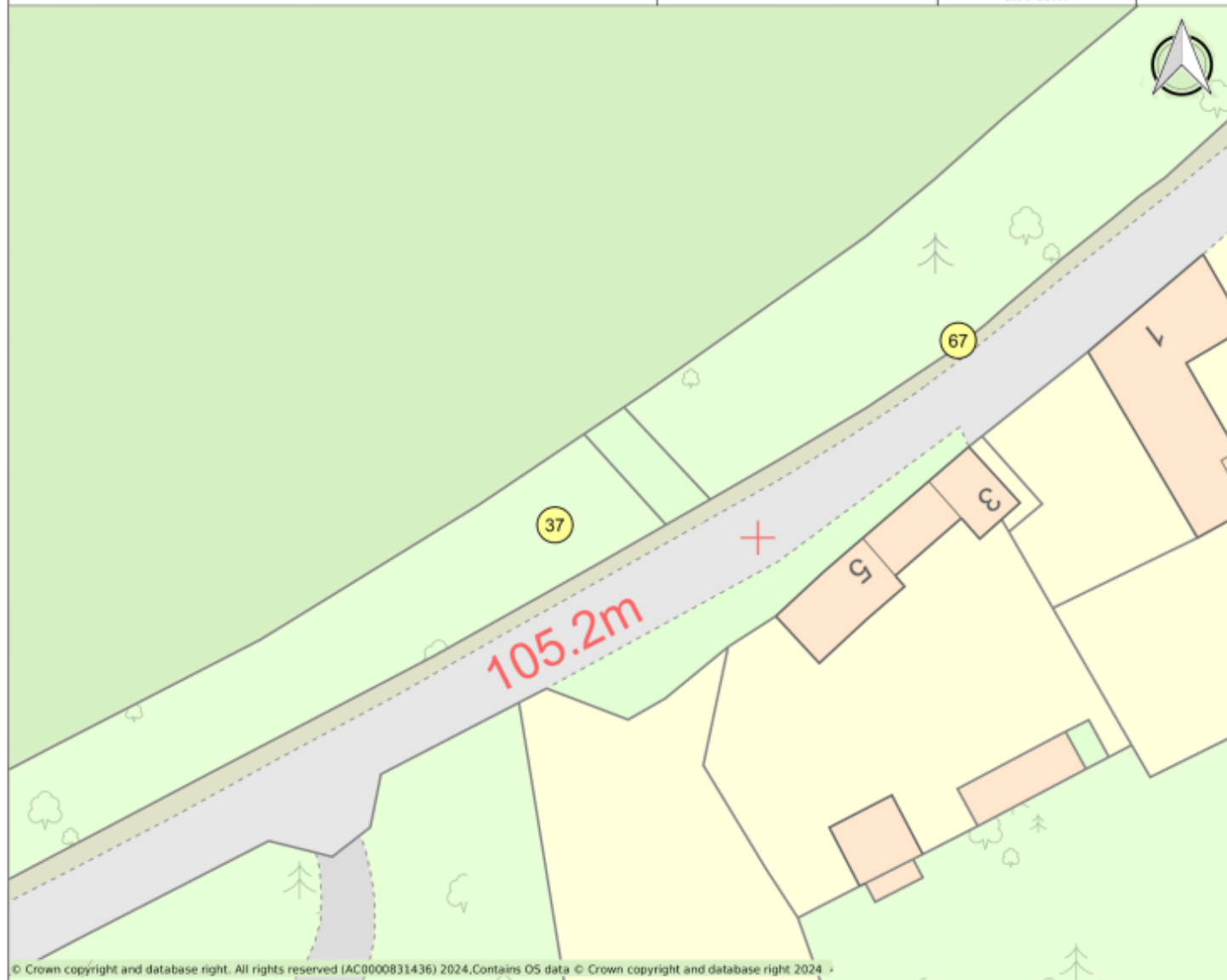
- Policy Map H**
- 4 Village Water Trough
 - 35 Stone Bus Shelter
 - 61 Parish Council Notice Board
 - 66 Three Bells Church Lane
 - 69 Lamp Posts Conservation Area
 - 81 Traditional Farm Bldgs White Hill Farm
 - 98 Three Cranes Inn (public house)
 - A Stone Walls Conservation Area




© Crown copyright and database right. All rights reserved (AC0000831436) 2024. Contains OS data © Crown copyright and database right 2024

Policy Map H

- 37 Managed Woodland Church Lane
- 67 Commemorative Stone Plaque Beech Tree




© Crown copyright and database right. All rights reserved (AC0000831436) 2024. Contains OS data © Crown copyright and database right 2024



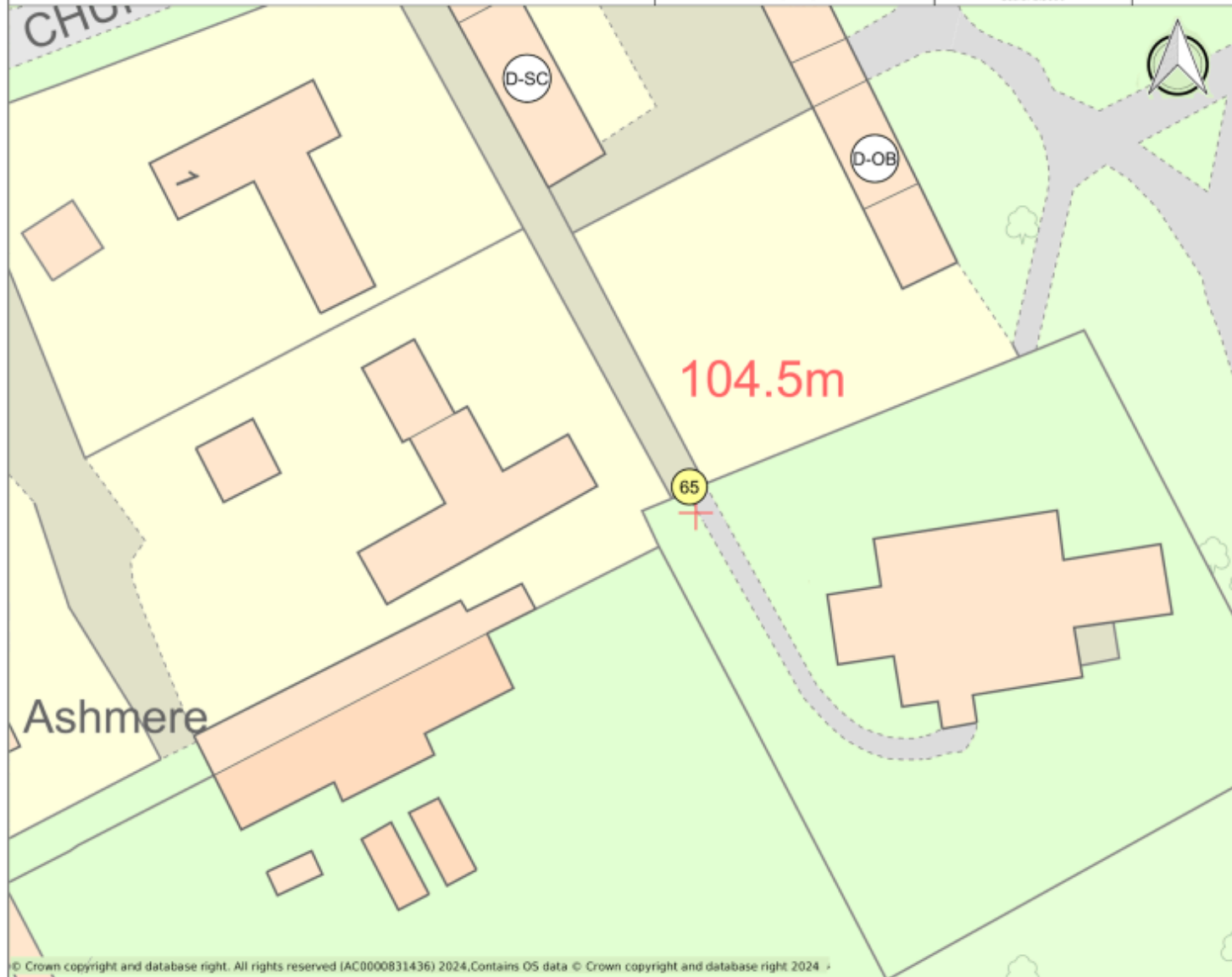
- Policy Map H**
- 63** Church Gates
 - 64** Church Notice Boards
 - C-2** 2 Church Lane
 - C-4** 4 Church Lane
 - D-TC** The Cottage Church Lane



© Crown copyright and database right. All rights reserved (AC0000831436) 2024. Contains OS data © Crown copyright and database right 2024



- Policy Map H**
- 65 Churchyard Entrance Arch
 - D-OB Old Brewery Church Lane
 - D-SC Stable Cottage Church Lane



© Crown copyright and database right. All rights reserved (AC0000831436) 2024. Contains OS data © Crown copyright and database right 2024


Policy Map I

For: GC12 - Village Facilities

Great Cransley

Author: NP Steering Group

Date: 14/07/2023



Policy Map I

- ① Defibrillator & Bleed Kit
- ② PlayArea
- ③ St Andrew's Church
- ④ Stone Bus Shelter
- ⑤ Three Cranes Inn
- ⑥ Great Cransley Village Memorial Hall

